



VICTORIA JUNIOR COLLEGE

JC 2 PRELIMINARY EXAMINATION 2017

H2 GEOGRAPHY

9751/02

Paper 2 INSERT

3 hours

READ THESE INSTRUCTIONS FIRST.

The Insert contains all the Resources referred to in the questions.

BLANK PAGE

Resource 1 for Question 1

A photo of a street in Chinatown, Singapore taken by the students



Resource 2 for Question 1

Map of Chinatown provided by the Singapore Tourism Board



LEGEND :					Emergency Numbers:		Hospital 24-Hour Emergency Assistance:		
	Place of Interest		Shopping		Food & Beverage		Hotel		Embassy / Consulate
	MRT Station		Taxi Stand		Bus Stop		Overhead Bridge		Pedestrian Underpass
	Post Office		Mosque		Buddhist / Taoist Temple		Hindu Temple		
					<ul style="list-style-type: none">• Touristline 1800-736 2000• Complaints Hotline 1800-736 3366• Flight Information 1800-542 4422• Police 999• Ambulance and Fire Brigade 995		<ul style="list-style-type: none">• Mount Elizabeth (65) 6731 2218• Gleneagles (65) 6535 8833• Mount Alvernia (65) 6347 6210• Raffles Hospital (65) 6311 1555		

Resource 3 for Question 1

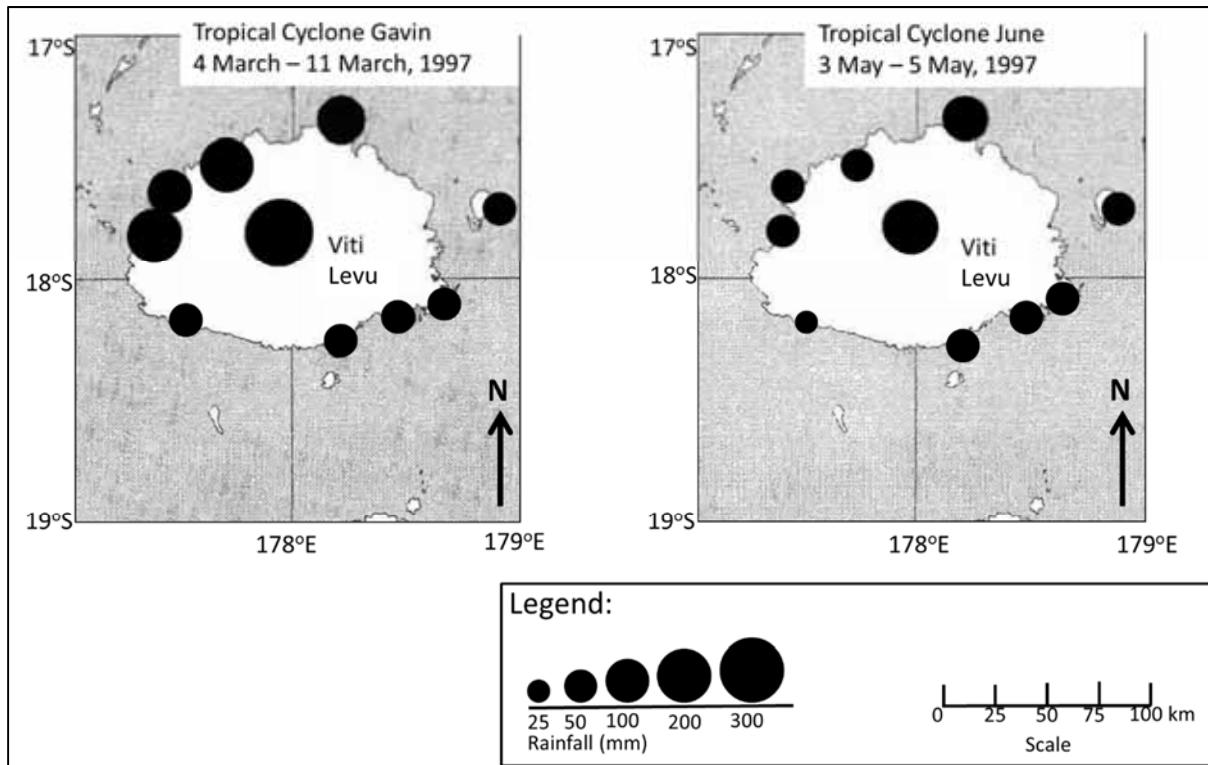
Questionnaire used by students for their investigation

1. Do you live and/or work in the Chinatown district?
☐ Yes (Please specify how long you have lived/worked here: _____)
☐ No
2. What are the 3 aspects you like most about the Chinatown district? (Rank your choices)
- | | |
|------------------------|------------------------------------|
| ___ Architecture | ___ Public transport |
| ___ Shopping | ___ Cleanliness |
| ___ Places of interest | ___ Street decoration |
| ___ Food | ___ Others (Please specify: _____) |
3. What are the 3 aspects you dislike most about the Chinatown district? (Rank your choices)
- | | |
|------------------------|------------------------------------|
| ___ Architecture | ___ Public transport |
| ___ Shopping | ___ Cleanliness |
| ___ Places of interest | ___ Street decoration |
| ___ Food | ___ Others (Please specify: _____) |
4. Do you agree with the following statements?

	Strongly Agree	Agree	Neutral	Disagree	Strongly Disagree
a) Chinatown caters well to different groups of people.					
b) Chinatown has a good mix of businesses.					
c) Chinatown is more suited for tourists than for locals.					

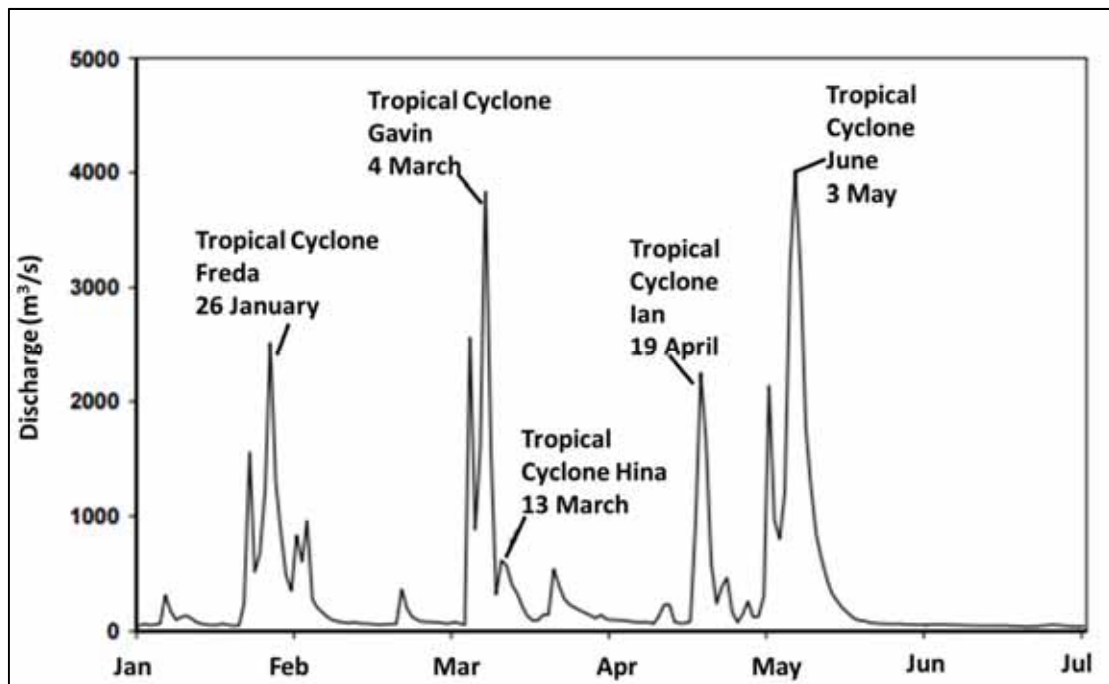
Resource 4 for Question 2

Distribution of maximum rainfall recorded in one day during Tropical Cyclone Gavin and Tropical Cyclone June in Viti Levu



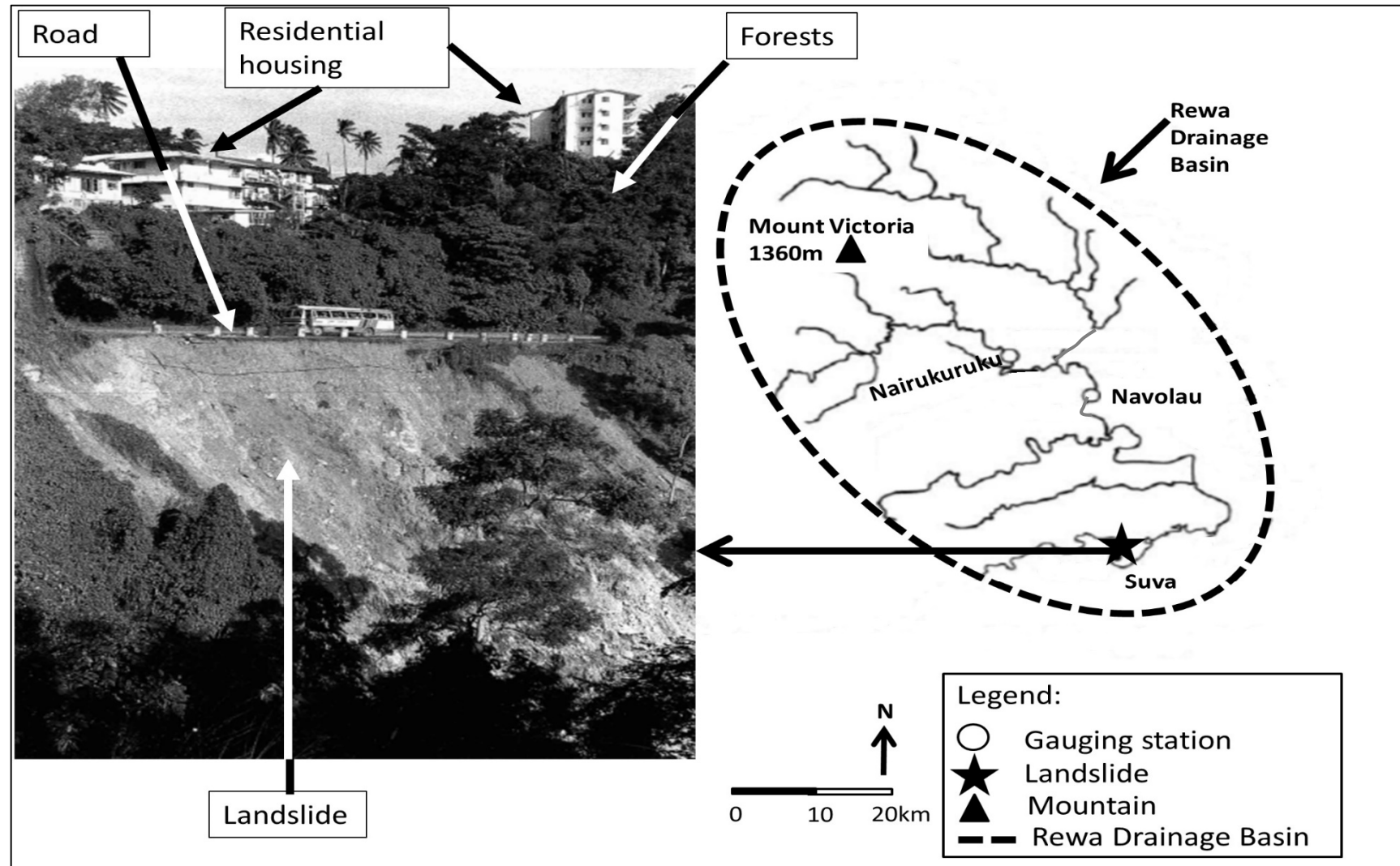
Resource 5 for Question 2

Changes in discharge in Rewa River in Viti Levu which was affected by tropical cyclones in 1997



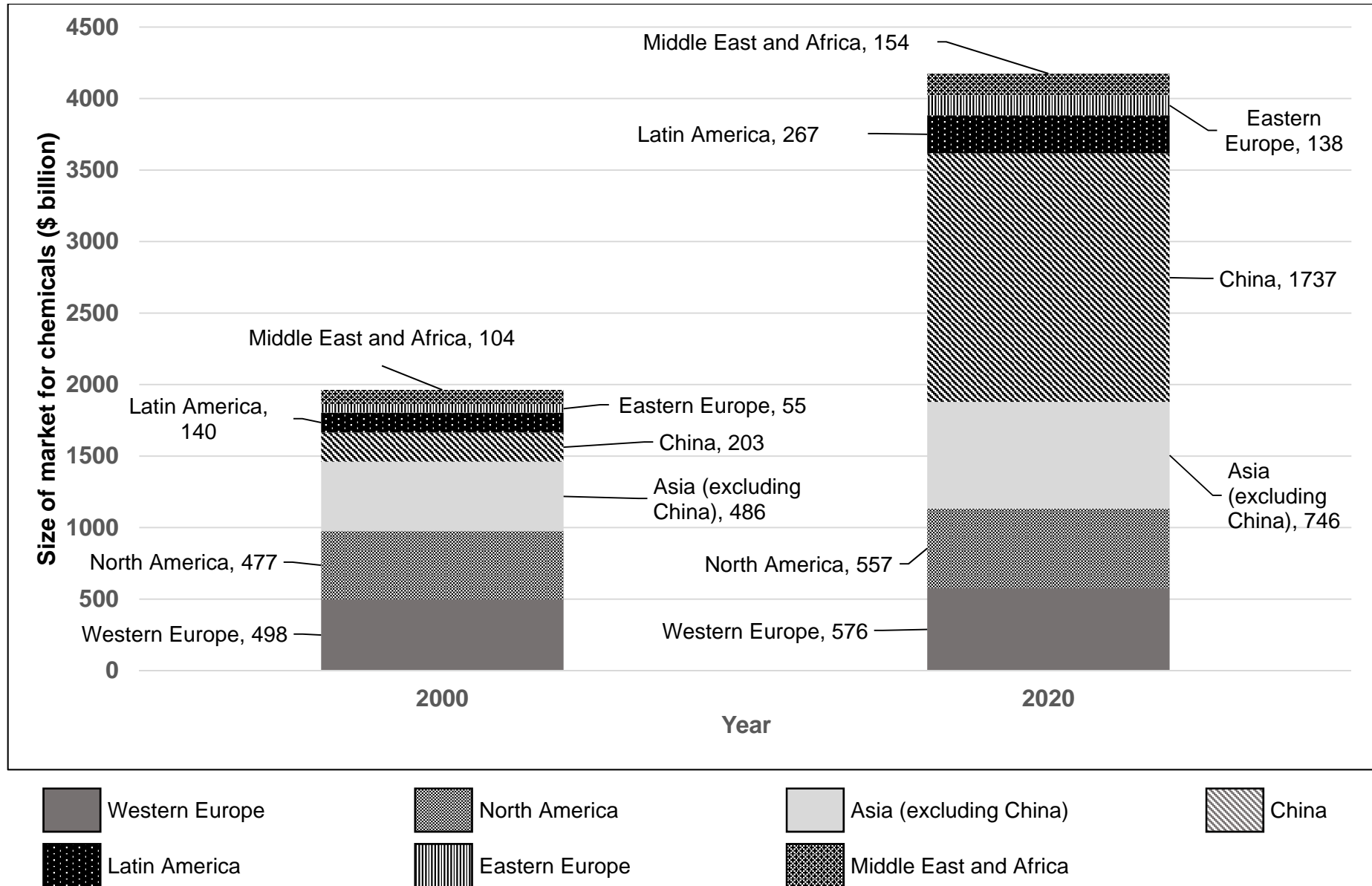
Resource 6 for Question 2

Map of Rewa Drainage Basin and a photo of a landslide near Suva, the capital of the Republic of Fiji in 1997



Resource 7 for Question 3

Size of market for chemicals in 2000 and 2020



Resource 8 for Question 3

Production sites of Wacker, a German chemical company

Region	Location	Year established	Size (m ²)	Employees
Europe	Burghausen, Germany	1914	2,000,000	10,000
	Stetten, Germany	1924	120,000	70
	Cologne, Germany	1960	256,000	70
	Nuenchritz, Germany	1998	1,300,000	1,500
	Jena, Germany	2005	NA	NA
	Halle, Germany	2007	NA	NA
	Pilsen, Czech Republic	2007	NA	45
	Holla, Norway	2010	240,000	180
	Leon, Spain	2016	NA	NA
Americas	Adrian, USA	1969	970,000	540
	Calvert City, USA	1998	60,000	110
	Chino, USA	1999	10,000	40
	Eddyville, USA	1999	145,000	20
	North Canton, USA	2002	3,000	30
	Charleston, USA	2011	NA	650
	Jandira, Brazil	1977	22,000	100
Asia	Zhangjiagang, China	2005	300,000	NA
	Shunde, China	2008	10,000	50
	Nanjing, China	2009	130,000	NA
	Ulsan, South Korea	2008	NA	NA
	Jincheon, South Korea	2010	10,000	40
	Kolkata, India	1999	61,000	160
	Tsukuba, Japan	1999	30,000	NA

Note:

NA – Data unavailable

Resource 9 for Question 3**Article on pollution by the chemical industry in China**

In China, there have been protests against chemical factories that are blamed for carcinogens that enter water supplies and the food chain.

While the government insists it is cleaning up pollution far faster than other nations at a similar dirty stage of development, many toxic industries have simply been relocated to impoverished, poorly regulated rural areas.

Chinese farmers are almost four times more likely to die of liver cancer and twice more likely to die of stomach cancer than the global average, according to study commissioned by the World Bank. The domestic media is increasingly filled with reports of "cancer villages" - clusters of the disease near dirty factories.

The vast majority are on the wealthy eastern coast, the first area in China to accept "outsourced" dirty industries from overseas. But as these regions have moved up the value chain and tightened regulations, there are signs that the pollution and cancer belt may be moving inland to areas that are either less aware of the dangers or too poor to turn away business.

Deep in the scorched dry countryside of northeast Yunnan, the residents of Xinglong fear they may soon join the list of sick villages. An acrid stench assails the senses near the Luliang City Industrial Park, the thicket of polluting factories that locals blame for an outbreak of deadly tumours.

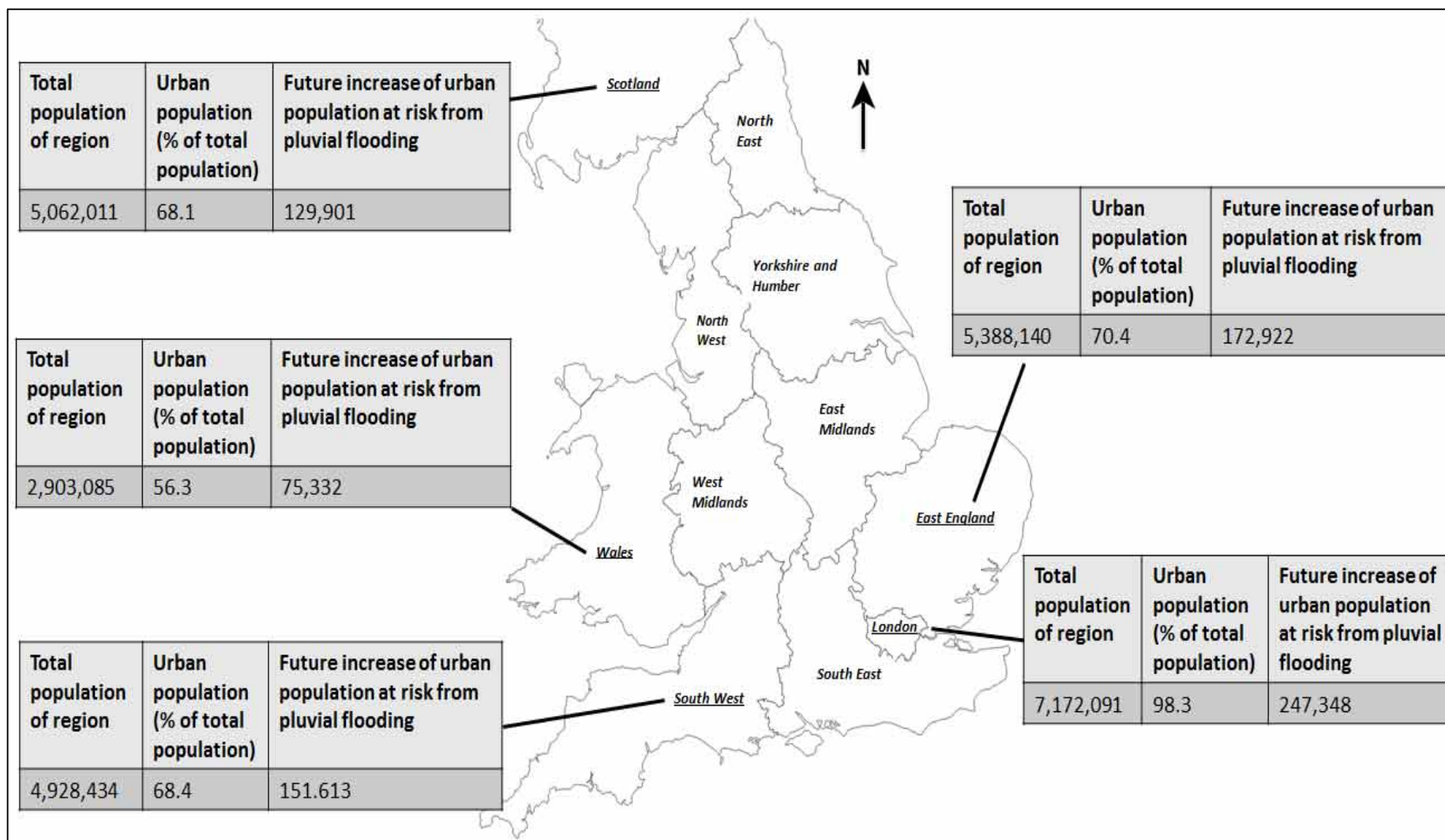
When locals tried to protest, they said they were blocked by the authorities because the chemical factories contribute to the local economy.

Most locals blamed the toxins that flowed from the chemical factories into the nearby Nanpan River and ground water supply.

Source: The Guardian (2010), China's 'cancer villages' reveal dark side of economic boom

Resource 10 for Question 4

Population characteristics of selected regions in the United Kingdom (UK)



Resource 11 for Question 4

Social-demographic characteristics of residents living in flood-risk and non-flood risk areas in the city of Belfast, North Ireland

Social – Demographic Characteristics	% of the population living in flood risk areas	% of the population living in non-flood risk areas
Older people (75+)	7.4	6.8
Poor Health	13.3	12.2
Unemployed	4.8	4.3
Households with no car	37.6	33.4
Houses at/below street level	90.8	92.6