



National Junior College
SH2 Preliminary Examination 2016

GEOGRAPHY

8812/01

Higher 1
INSERT

3 Hours
24 August 2016

This insert contains all the Tables, Figures and Photographs referred to in the question paper.

This document consists of **9** printed pages, including this cover page.

Fig. 1A for Question 1

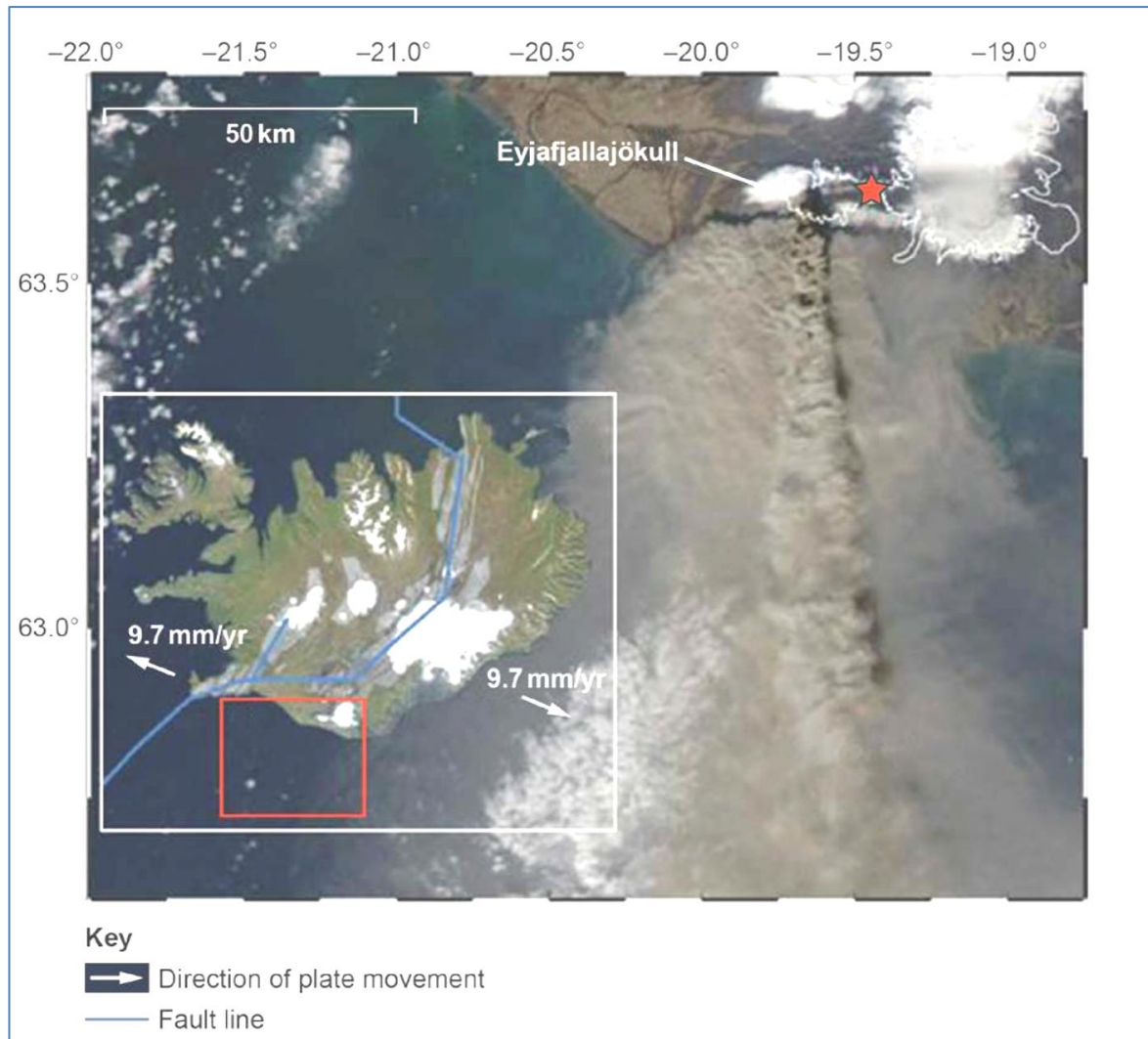


Fig. 1B for Question 1

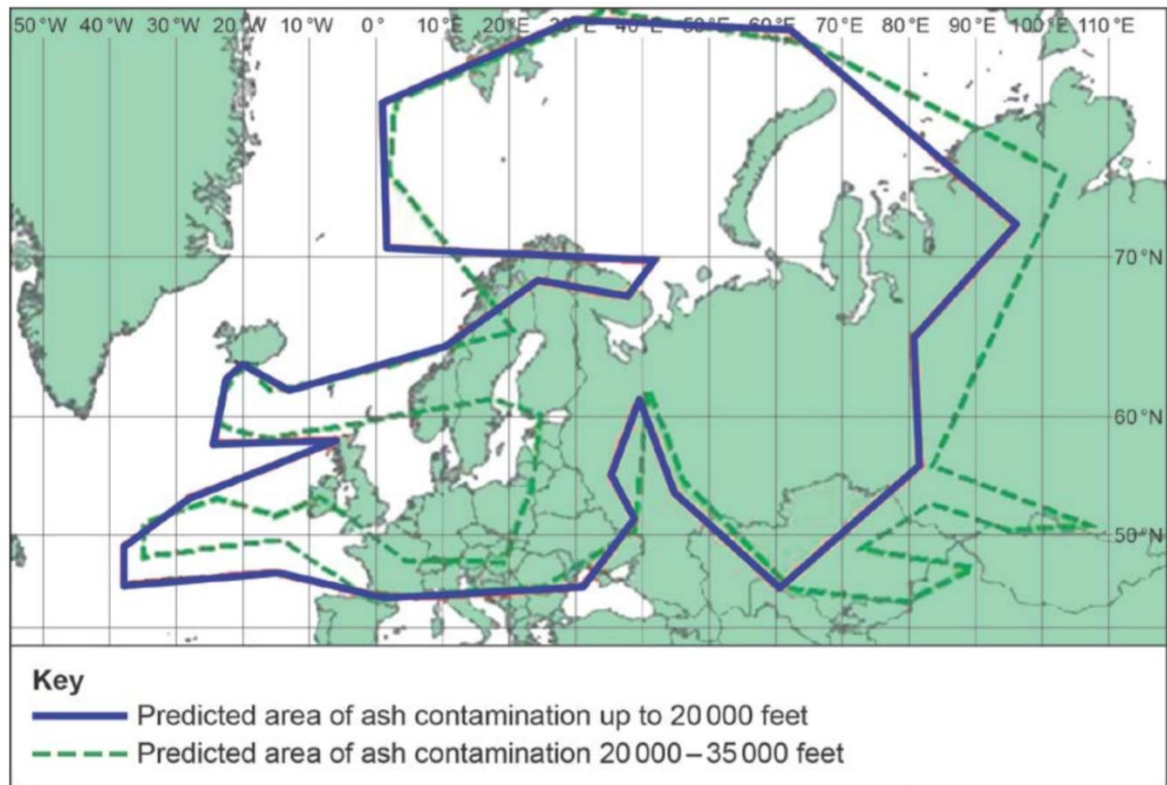


Fig. 2A for Question 2
Singapore's key investments in China (as of 2014)

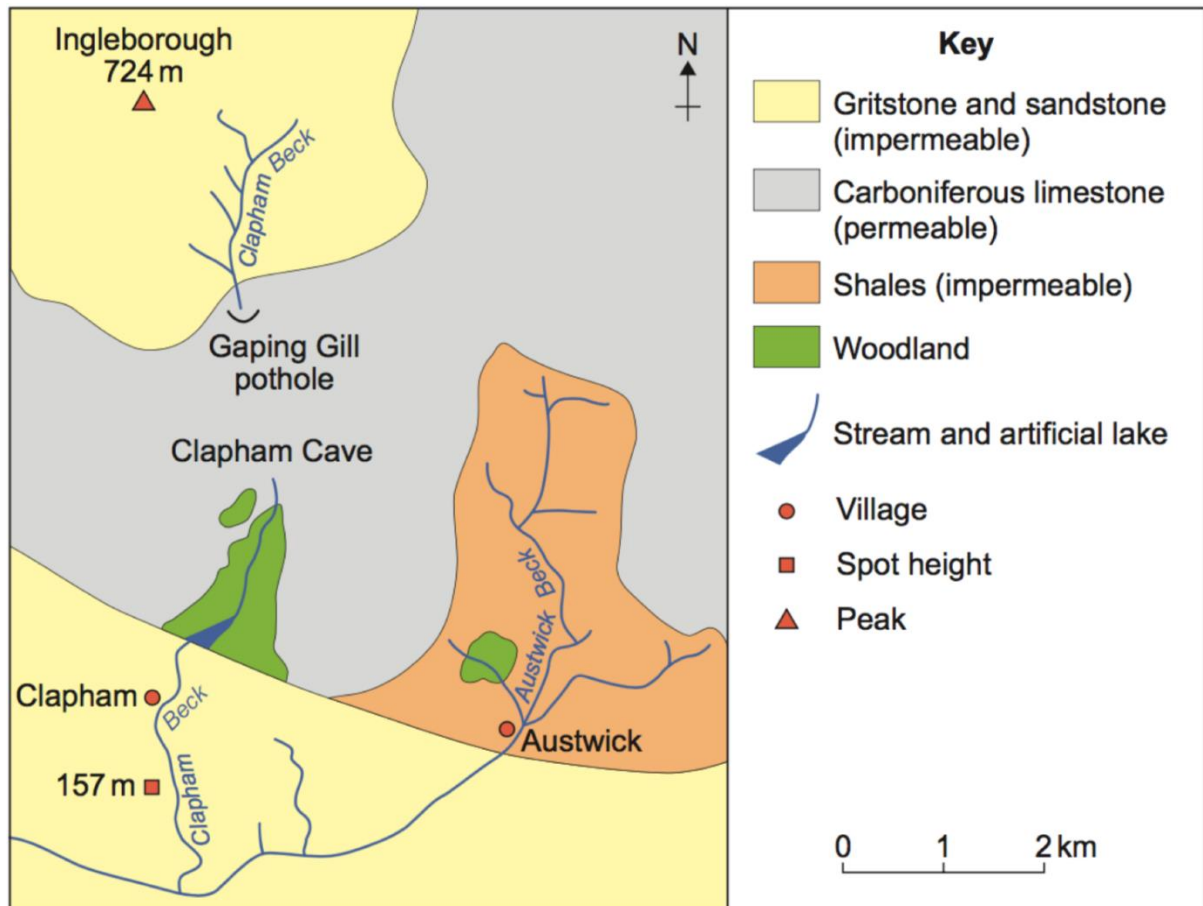


Note: All figures are in US\$ billion, rounded off to one decimal place.

Fig. 2B for Question 2
Trends in trade between Singapore and China from 1990 to 2014



Fig. 3A for Question 3 Either



Figs. 3B and 3C for Question 3 Either

Fig. 3B

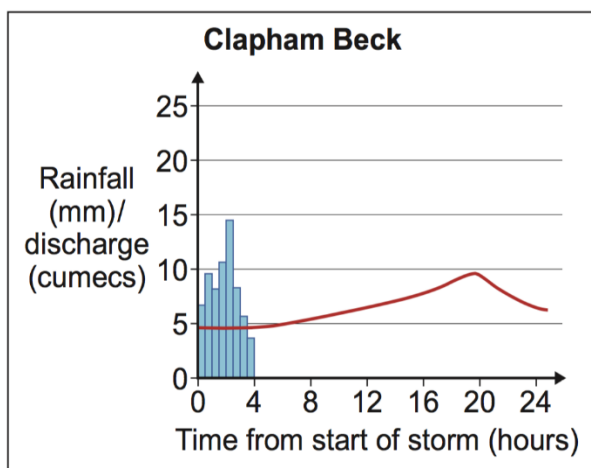
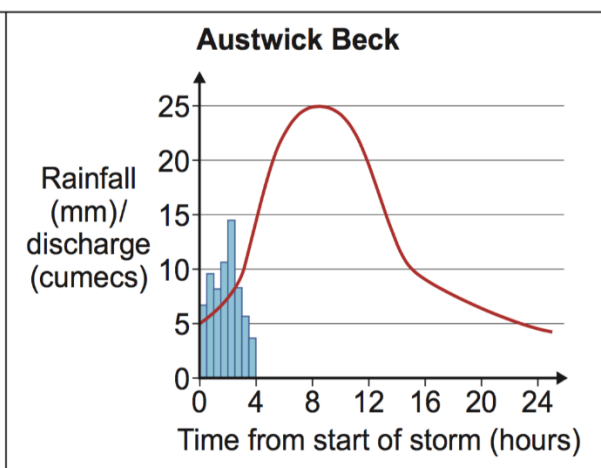


Fig. 3C



**Photograph A for Question 3 Or
Aerial view of landuse in part of Bangkok, Thailand**



Photograph B for Question 4 Either
A river channel in a temperate country in Europe



Fig. 5 for Question 4 Or
Locations of Vietnam-Singapore Industrial Parks (VSIP) in North Vietnam

