



ANGLO-CHINESE JUNIOR COLLEGE

JC 2 Preliminary Examinations 2016

GEOGRAPHY

Higher 1

8812/01

Time: 3 hours

19 August 2016

Insert 1

This insert contains all the Photographs, Table & Figures referred to in the question paper.

This document consists of 9 pages, including this cover page.



Department of Geography
Anglo-Chinese Junior College
25 Dover Close East Singapore 139745

[Turn Over]

Photograph A for Question 1
Granite landform in the Dartmoor region of UK



Photograph B for Question 1
Limestone landform: Chocolate Hills of Bohol Island, Philippines



Fig. 1A for Question 2

Predicted GDP (adjusted for PPP), 2020

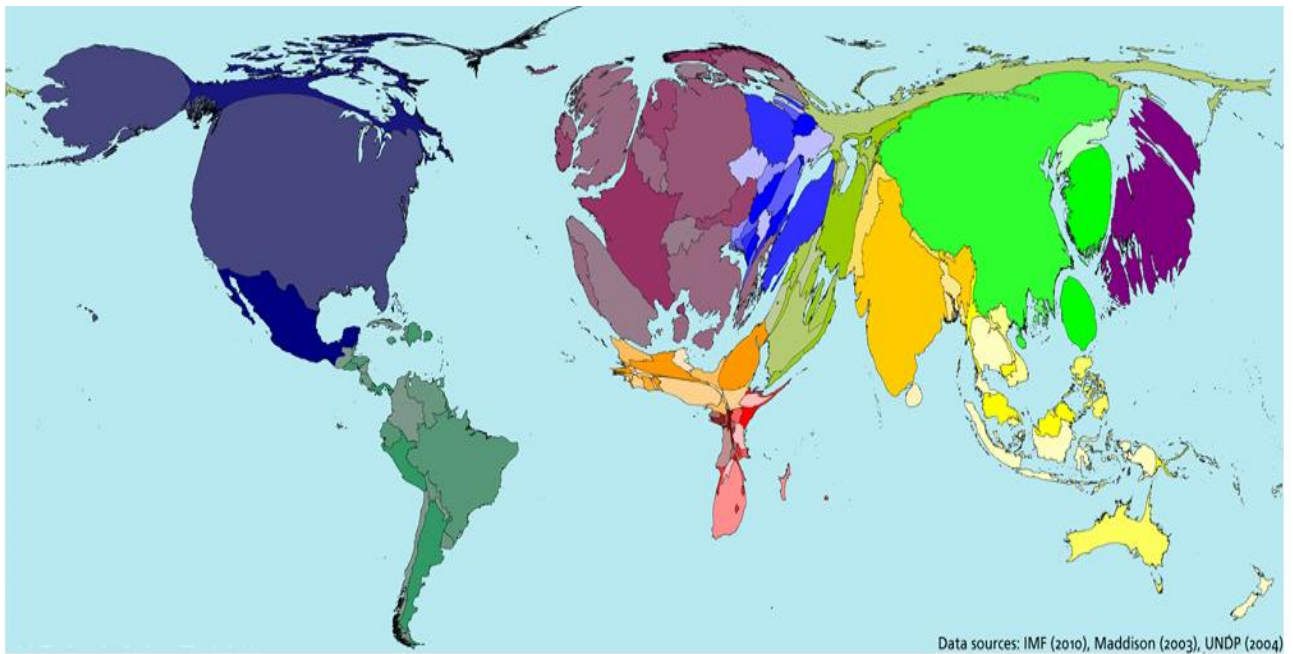
Source: <http://www.viewsoftheworld.net/?p=870>

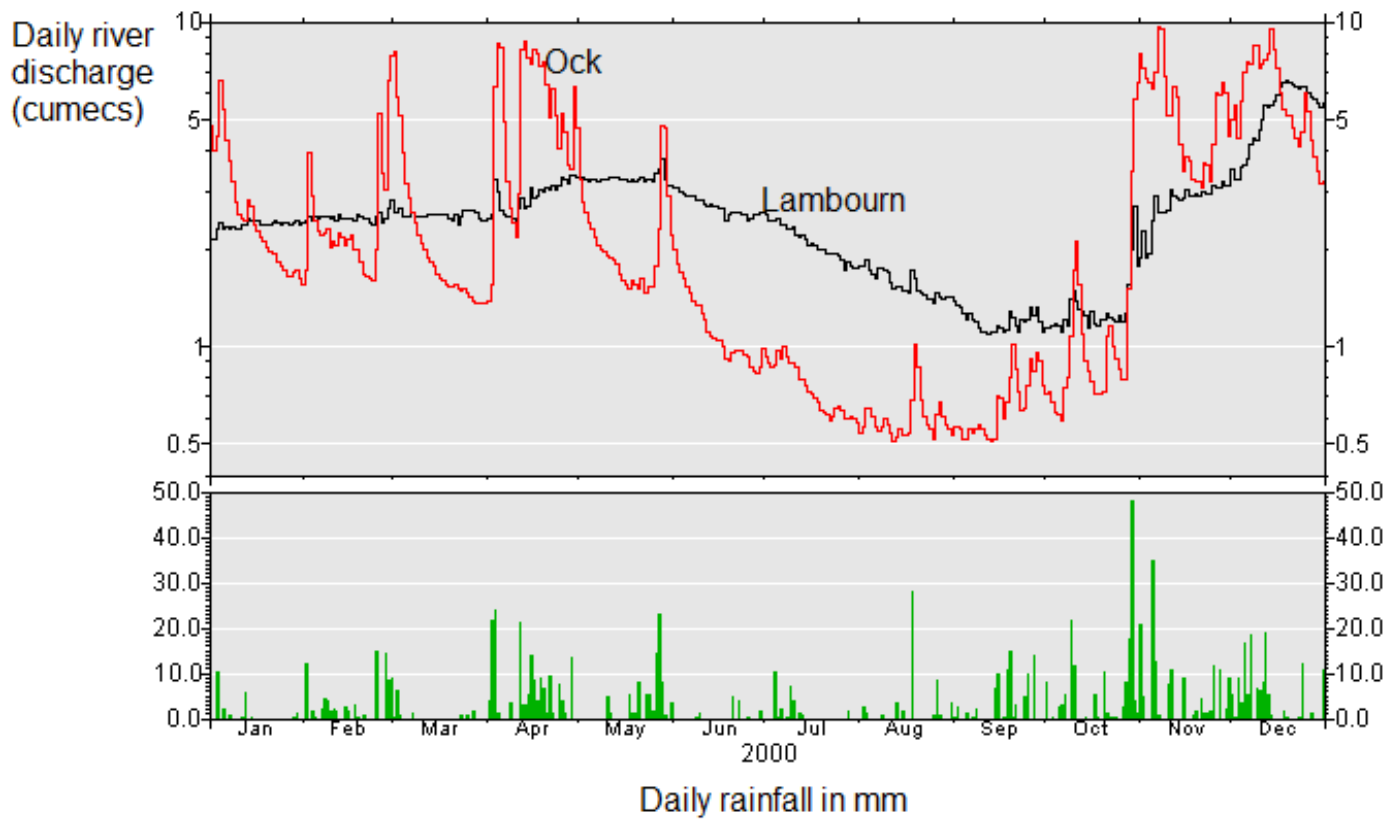
Fig. 1B for Question 2

Normal global projection

Source: <http://geology.com/world/world-map.shtml>

Fig. 2 for Question 3 EITHER

Annual hydrographs of the River Ock and River Lambourn, UK



Source: <http://nrfa.ceh.ac.uk/uk-river-flow-regimes>

Fig. 2B for Question 3 EITHER

Drainage basin of River Ock and location of gauging station AP3

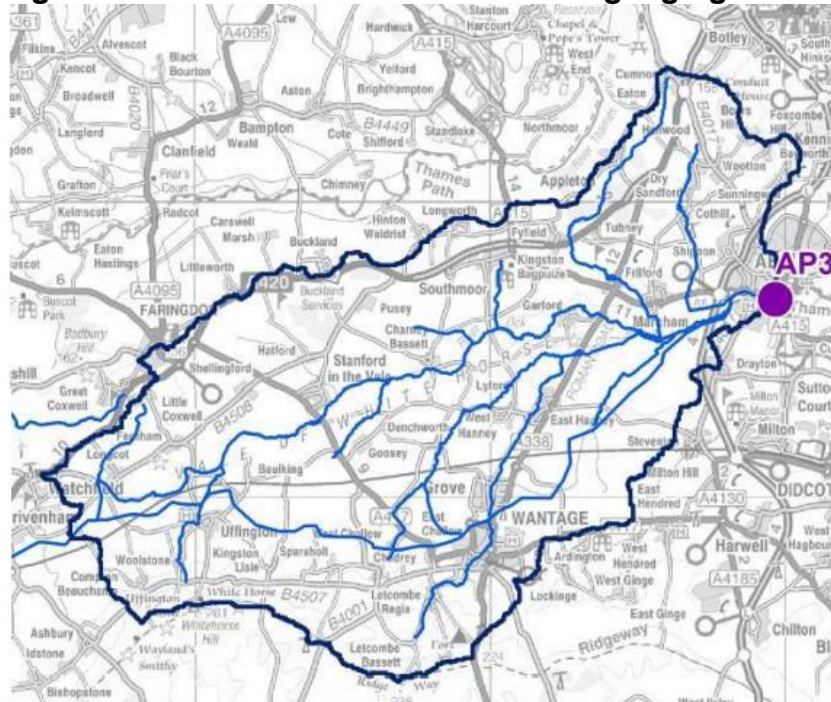


Fig. 2C for Question 3 EITHER

Drainage basin of River Lambourn and location of gauging station AP9

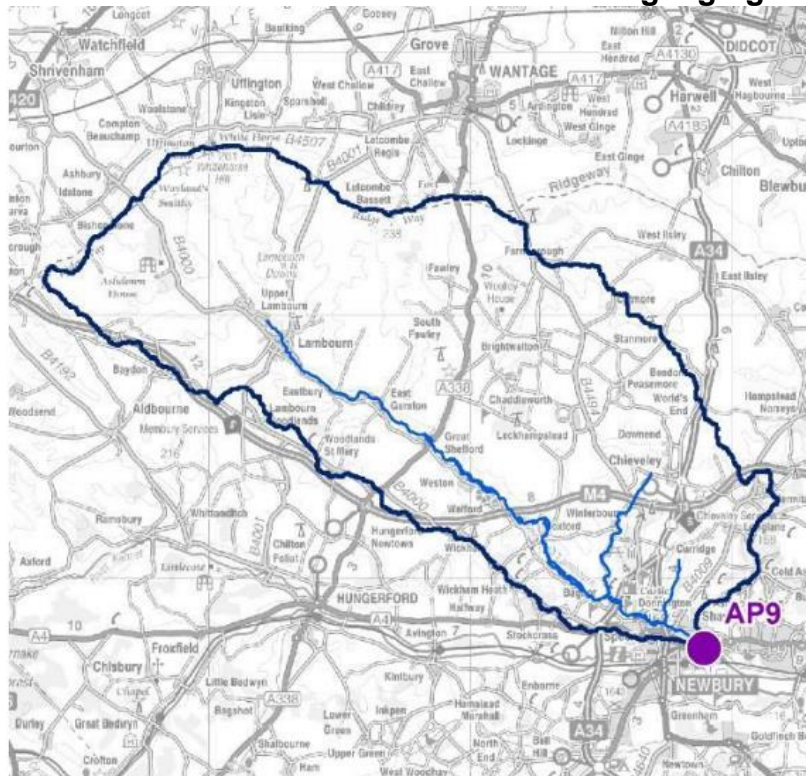

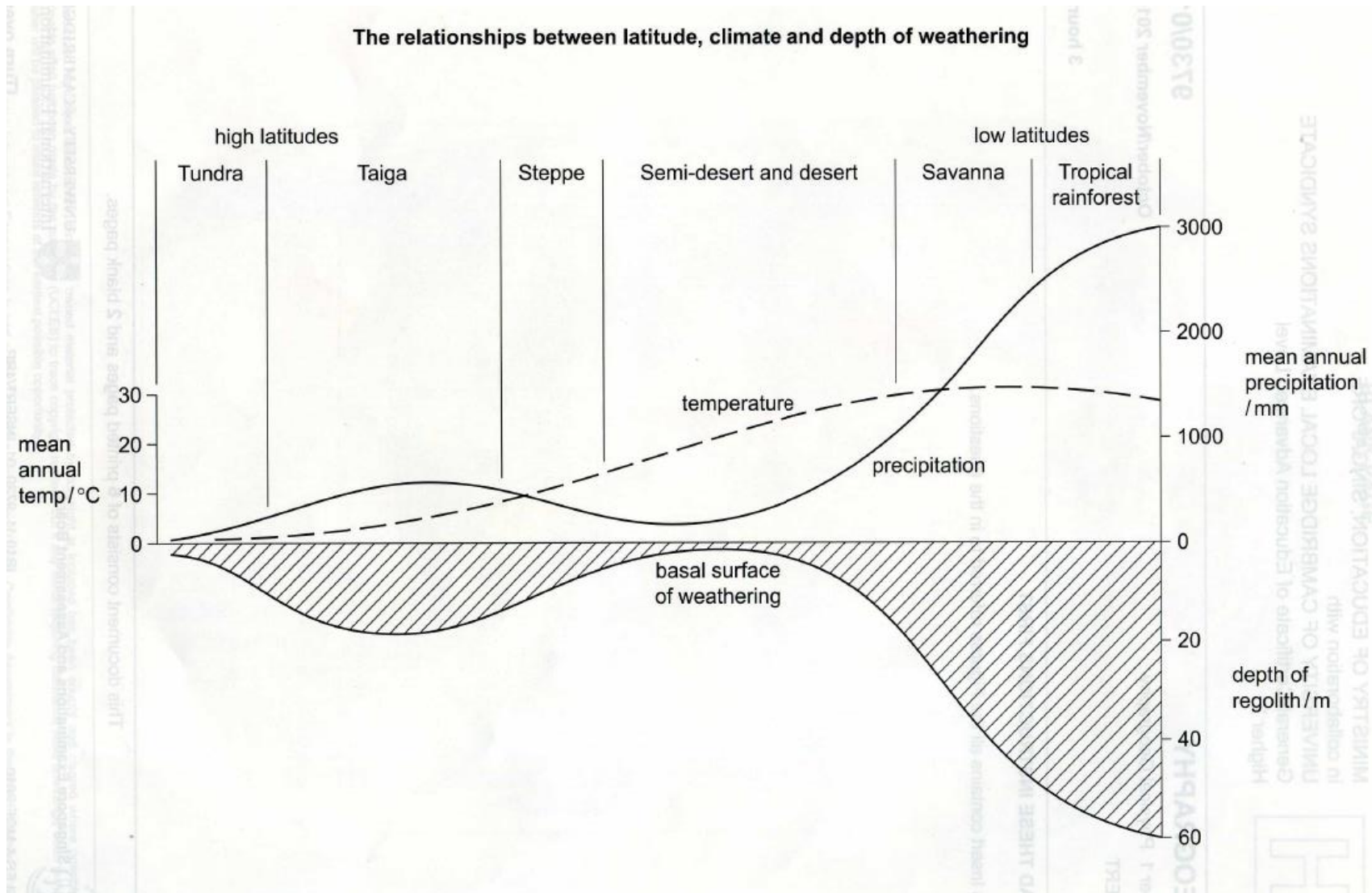


Fig. 3 for Question 3 OR
Residential population densities, 2011



Source: <https://lsecities.net/media/objects/articles/urban-age-cities-compared/en-gb/>

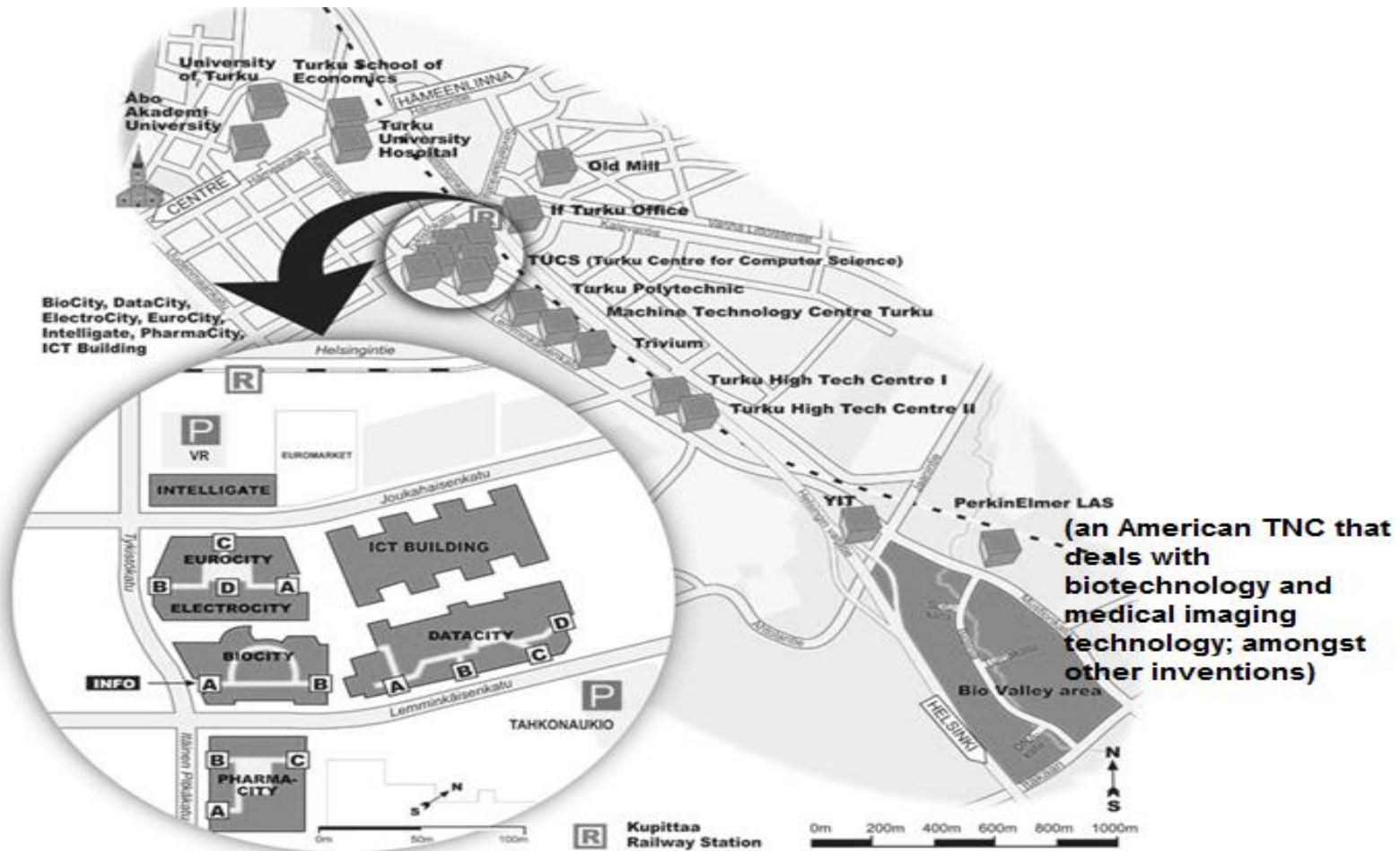
Fig. 4 for Question 4 EITHER



Photograph C for Question 4 EITHER



Fig. 4 for Question 4 OR
Location of Turku Science Park, Finland



Source: http://www.globalbusinessparks.com/featuredparks/turku_science_park.htm

[END