



# **NANYANG JUNIOR COLLEGE**

## **Year 2 Preliminary Examination**

---

### **H1 GEOGRAPHY**

**8812/01**

Physical and Human Geography

14 Sep 2015

**3 hours**

### **INSERT**

---

### **READ THESE INSTRUCTIONS FIRST**

This INSERT contains the Table(s) and/or Figures referred to in the questions.

Fig. 1 for Question 1

## World's distribution of oceanic trenches

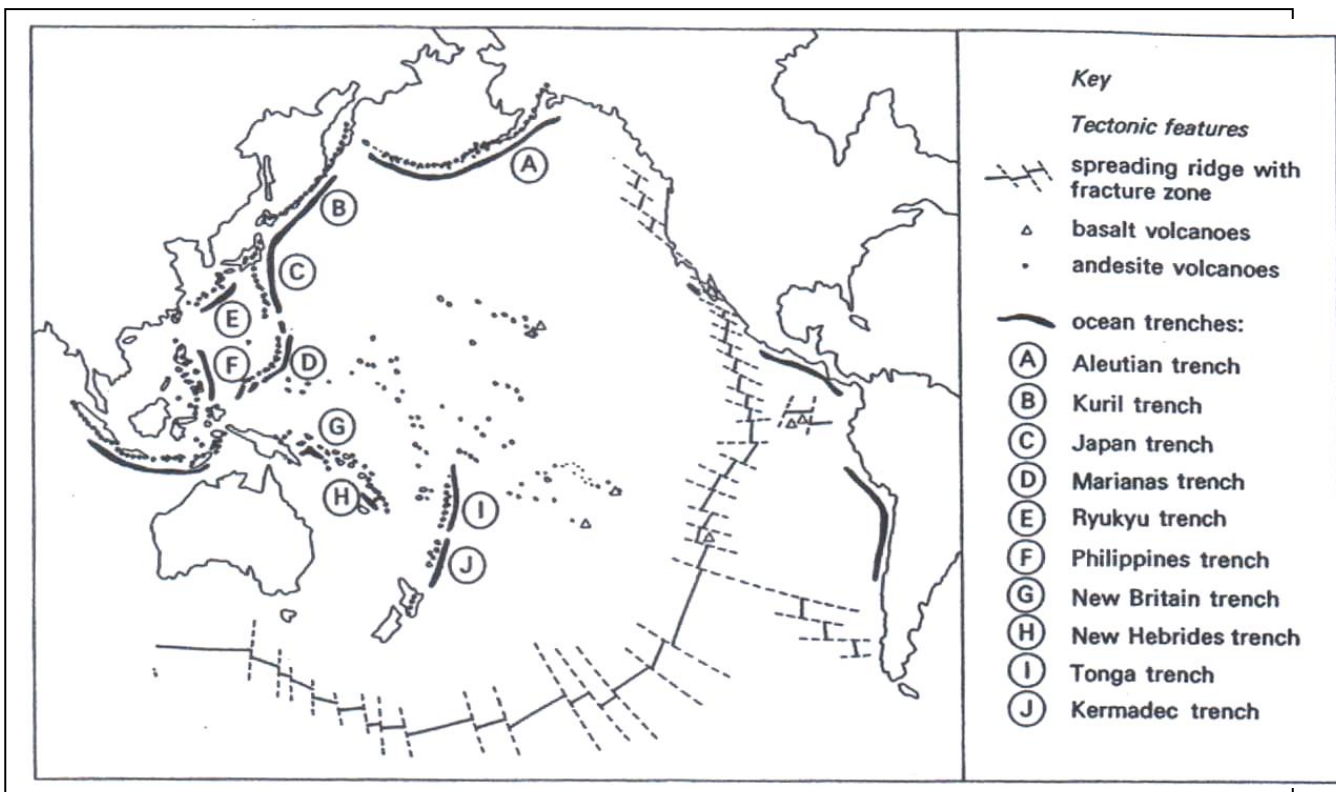
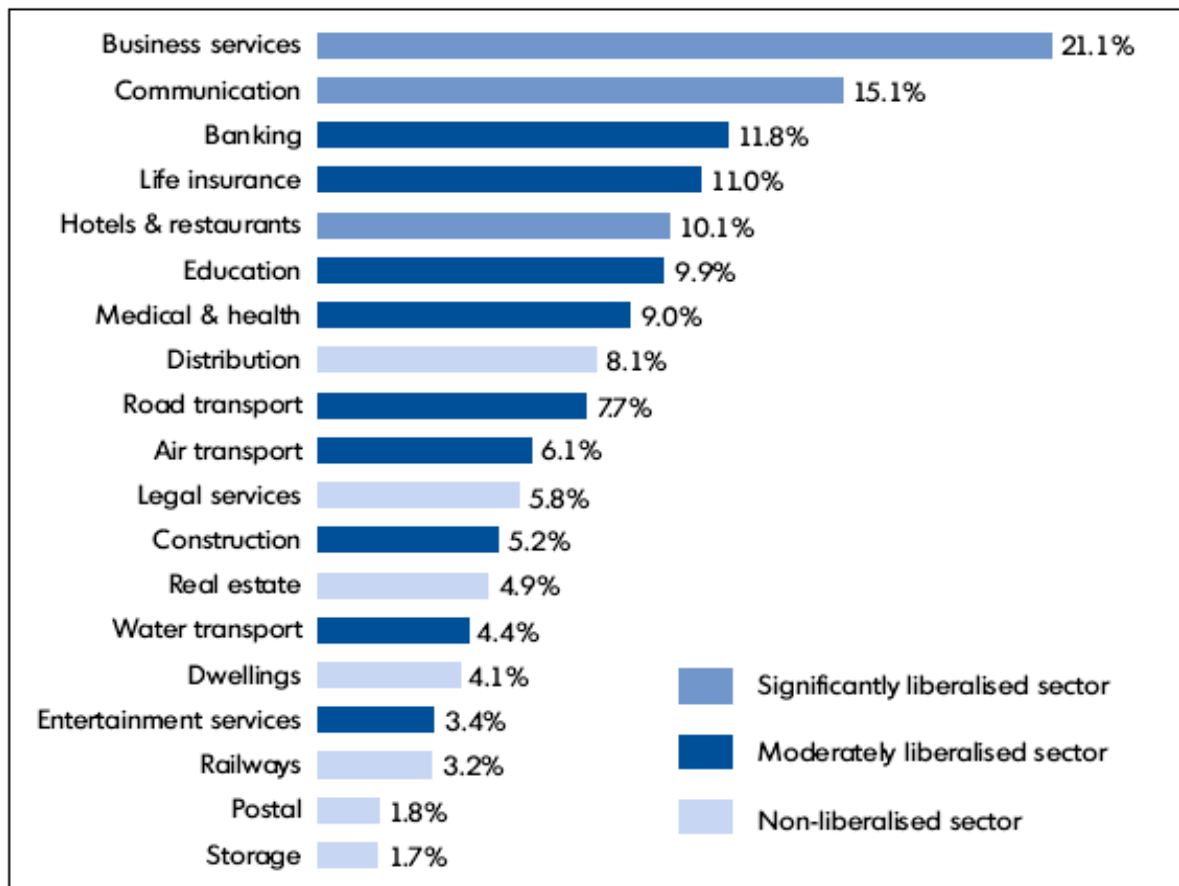


Fig.2 for Question 2

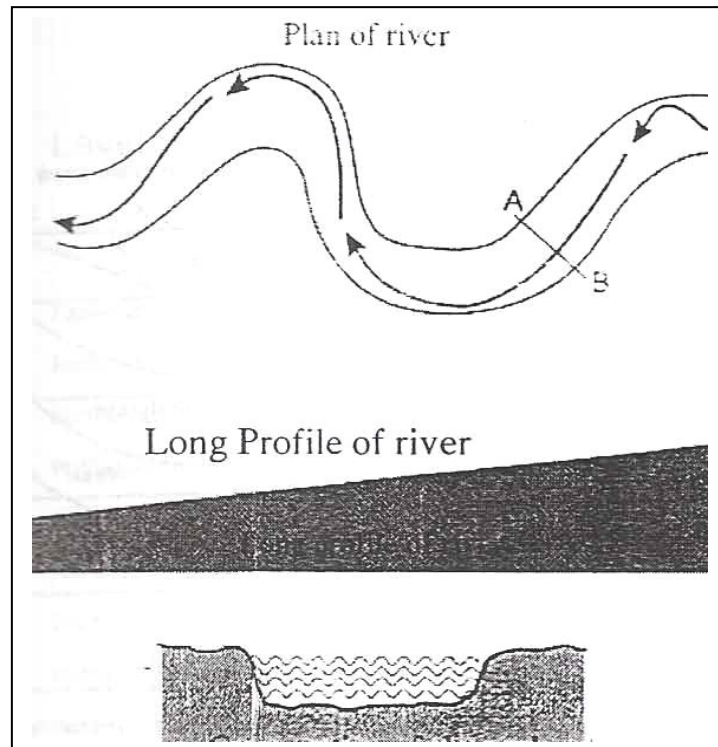
### Liberalisation and growth linkages in India's service sector (%)



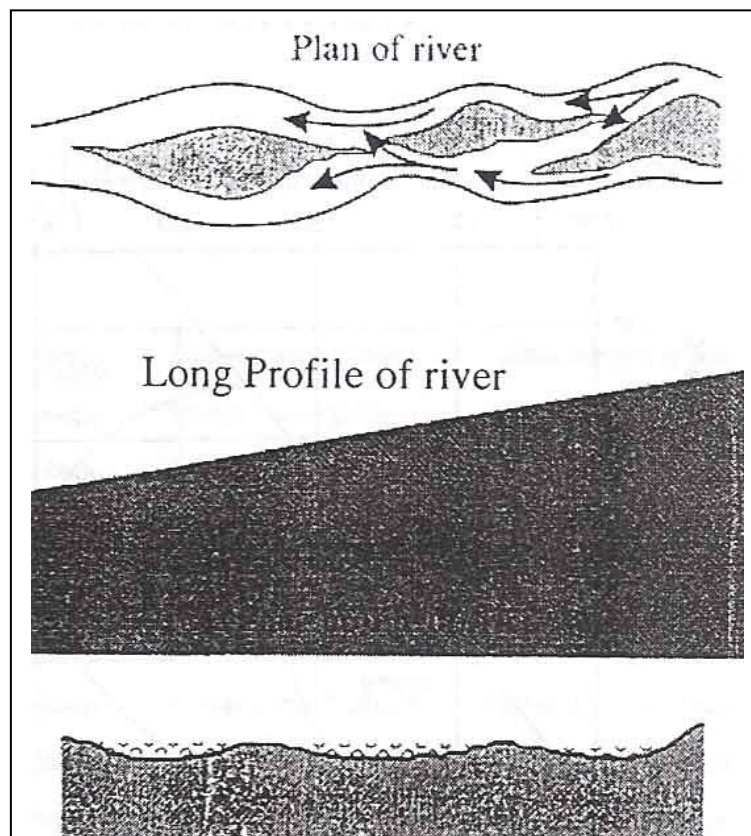
Source: World Bank, *Sustaining India's Services Revolution: Access to Foreign Markets, Domestic Reform and International Negotiations*. Washington, DC: World Bank, 2004, p. 16, reproduced from Figure 6

**Fig. 3A and Fig. 3B for Question 3 Either**

**Fig. 3A shows the characteristics of a meandering channel**



**Fig. 3B shows the characteristics of a braided channel**



**Fig.3 for Question 3 OR**

**A photograph of Rochinha, a slum area in Rio de Janeiro, Brazil**





Figs 4A and 4B for Question 4 EITHER

Fig. 4A shows the impact of the volcanic eruption of Soufriere Hills, Monserrat (Caribbean) in 2007



Fig. 4B shows the plate boundary where the volcano is sited

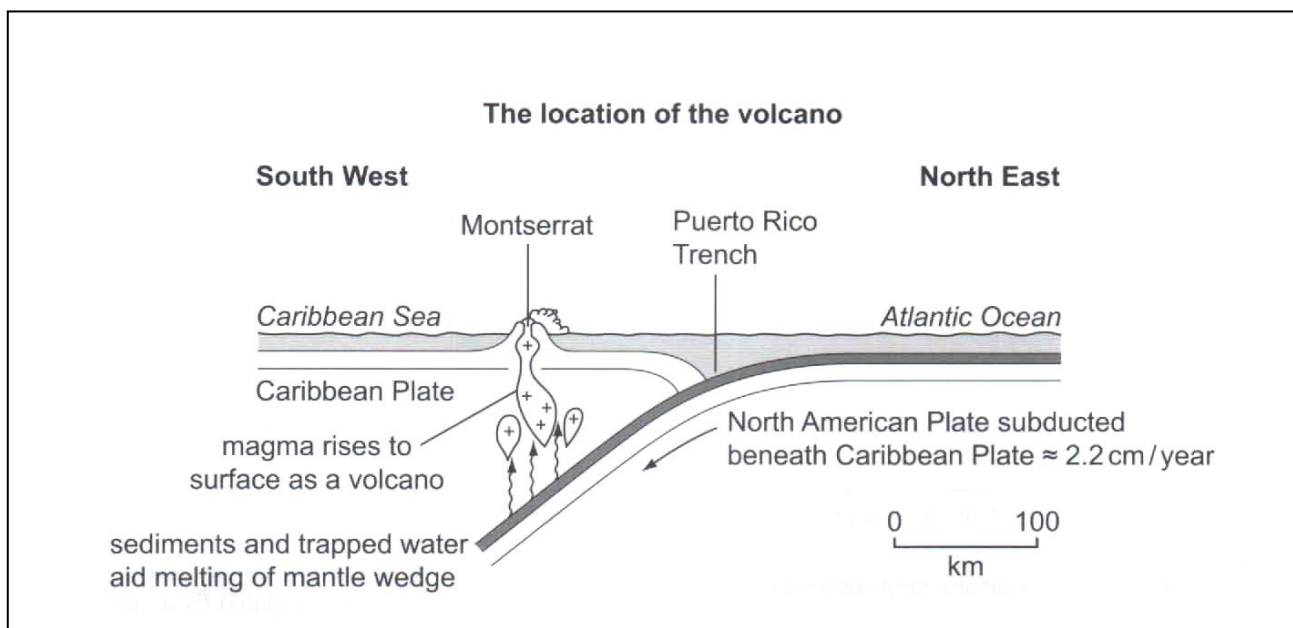


Fig. 4 for Question 4 OR

Map showing rates of urban expansion in China, 1989-2000.

